







**City of Houston
Huffman / Crosby ISD Area
With Texas State House
And Senate Districts**

-  City of Houston Limits
-  Council District E Boundary
-  School District Boundary
-  Texas State Senate Boundary
-  Texas State House Boundary

Source: COHGIS Database

Date: April 2016
Reference: PJ18868

This map is made available for reference purposes only and should not be substituted for a survey product. The City of Houston will not accept liability of any kind in conjunction with its use.



**PLANNING &
DEVELOPMENT
DEPARTMENT**